

# Trails of the EBMUD East Bay Watershed Lands

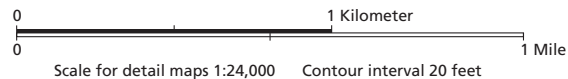


Featuring rugged trails that offer spectacular views, challenging climbs and connections with other regional trails.

## Trail Use Permit Required

Trail Use Permits are available for purchase online at [ebmud.com/recreation](http://ebmud.com/recreation) or in person at East Bay Watershed and Recreation Headquarters, 500 San Pablo Dam Road, Orinda. Please check your permit for trail rules and review this map to learn where cyclists, equestrians, and leashed dogs are permitted. For more information or to report a trail problem, visit [ebmud.com/recreation](http://ebmud.com/recreation) or call 510-287-0459.

**In an emergency, dial 911 or call East Bay Regional Park District Police Dispatch at 510-881-1121.**



Design, mapping and data: EBMUD  
Parks data: EBRPD  
Map RT-01/02 • 02/20 • 10M

## Welcome to EBMUD's East Bay Watershed Trails













































In the hills of the East Bay, EBMUD reservoirs are ringed with about 30,000 acres of open space. These watershed lands not only protect water quality, but contribute to our drinking water supply and send water to creeks that flow to San Francisco Bay.

As a steward of these natural resources, EBMUD monitors fish, wildlife and plant species to protect our region's sensitive and diverse natural environment.

These lands are an oasis for wildlife and a lush haven for people. Ninety miles of beautiful EBMUD trails connect to East Bay Regional Parks trails and include segments of the Bay Area Ridge Trail, the East Bay Skyline National Recreation Trail, The American Discovery Trail, and the Mokelumne Coast to Crest Trail.

Help us protect these natural resources by enjoying our trails responsibly.

# TRAILS OF THE EBMUD EAST BAY WATERSHED LANDS: MAP KEY

 EBMUD Watershed Land	 Staging Area	 Parking
 EBMUD Recreation Area	 Park Entrance	 Horse Trailer Parking
 EBMUD Wide Gauge Trail	 Trail Gate	 Restroom
 EBMUD Narrow Gauge Trail	 Bridge	 Accessible Restroom
 EBMUD Fire/Service Road	 Leashed Dogs	 Boat Launch
 EBRPD & Adjacent Park Land	 Bicycles	 Boat Rental
 EBRPD & Adjacent Park Trail	 Information/Trail Permit	 Fishing
 EBRPD & Adjacent Park Road	 Visitor Center	 Water Fountain
 Freeway	 Trailhead	 Playground
 Major Public Road	 Entrance Station	 Picnic Area
 Minor Public Road	 Interpretative Exhibit	 Reservable Group Picnic Area
 Parking Lot	 Scenic Viewpoint	 East Bay Skyline National Recreation Trail
 Water Body	 Bench	 Mokelumne Coast to Crest Trail
 Perennial Creek	 Dam	 Bay Area Ridge Trail
 Intermittent Creek		 American Discovery Trail

## EBMUD TRAIL RULES\*

- 1 Carry a valid trail permit or be accompanied by a permit holder.
- 2 Sign in at trailhead booths.
- 3 Stay on designated trails.
- 4 No harassing livestock or wildlife.
- 5 Keep all trail gates closed.
- 6 No smoking or vaping on trails and in recreation areas.
- 7 Trails open at sunrise and close at sunset.
- 8 Staging areas close at sunset and overnight parking is prohibited.
- 9 Dogs are allowed on designated trails only and must be leashed at all times.
- 10 Removal of any natural or cultural resource from the watershed is prohibited.

\*Refer to Trail Use Rules and Conditions on Trail Use Permit for a comprehensive list.